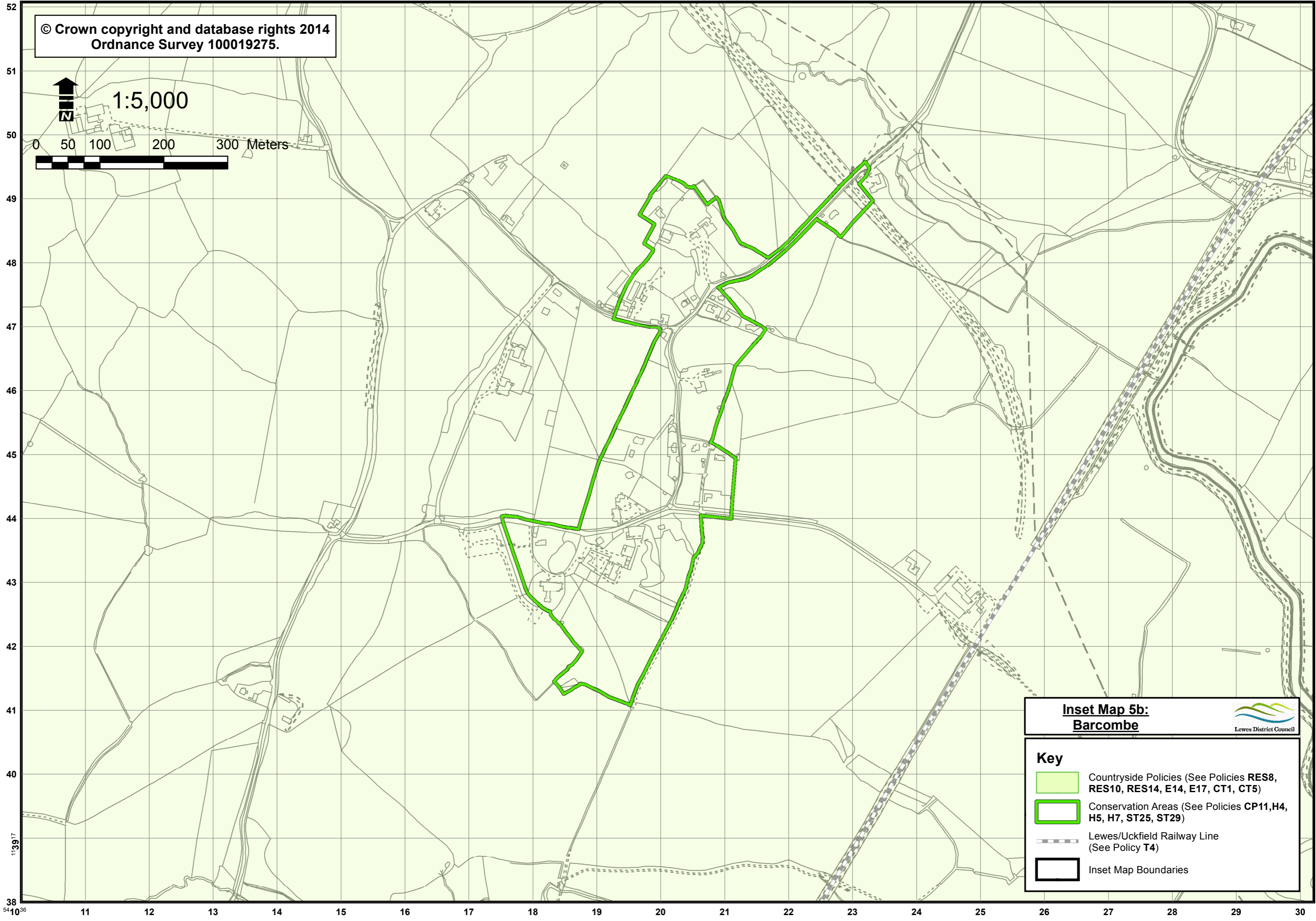
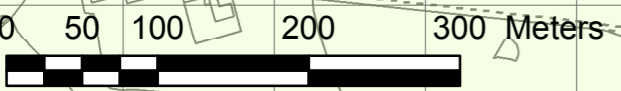


© Crown copyright and database rights 2014  
Ordnance Survey 100019275.







1:5,000



**Inset Map 5b:  
Barcombe**



**Key**

-  Countryside Policies (See Policies RES8, RES10, RES14, E14, E17, CT1, CT5)
-  Conservation Areas (See Policies CP11, H4, H5, H7, ST25, ST29)
-  Lewes/Uckfield Railway Line (See Policy T4)
-  Inset Map Boundaries

5410<sup>36</sup> 11 12 13 14 15 16 17 18 19 20 21 22 23 24 25 26 27 28 29 30

113917

38